



Trail Rules and Safety Tips

1. No trail pass is required, skiing is free for your enjoyment. Most of the trails are moderate to difficult. A few trails have hills with difficult turns. Please use caution at all times when on trails.
 2. For your safety, trails are one-way use. Please observe these directions.
 3. Please follow the signs and arrows on the ski trail for your safety and others. Ski within your ability and always leave enough space between you and other skiers.
- 
4. Skiers must stay on groomed trails. Off trail skiing can damage greens and tees on the golf course. Do not harm wildlife and plants.
 5. Please report any safety hazards, vandalism, or damage of the facilities to The Public Lands Office (608) 827-1044.
 6. Dogs, horses, snowboards, snowmobiles, motor vehicles, snowshoes or alcohol are prohibited.
 7. Ski trail conditions can change rapidly throughout the day. Trails that are heavily used can be completely destroyed, even if groomed earlier in the day. Ski in control.
 8. If an injury occurs while on the trail, please contact the Middleton Police Department at (608) 827-1000 or dial 911 (Dane County Emergency Medical Service).
- 

Skier Etiquet

1. Our trails are groomed for both skating and diagonal striding. Please respect each other's space.
2. Slower skiers please stay on the right.

Grooming Protocol


1. It generally requires a minimum of 4 inches of snow to set a track for diagonal striding.
2. Grooming for skating can be done with as little as 2 inches of snow depending on whether or not a base has been established.
3. All trails are groomed on Mondays and Friday throughout the season, snow permitting.
4. We also offer groomed trails at Lakeview Park & Orchid Heights Park (1/3 mile loops).

**Trail Conditions: (608) 827-1086
or Middleton Police Dept.
Non-Emergency No. 608-827-1000
Park Hours: 7am to 10pm**

Designated Use Areas

Trails, benches, picnic areas and other designated recreational and educational use areas, in conformance with Wisconsin State Statutes are depicted on this property map. All other areas are considered undesignated, and are not inspected or maintained by The City of Middleton. Visitors are encouraged to limit their activities to designated use areas.

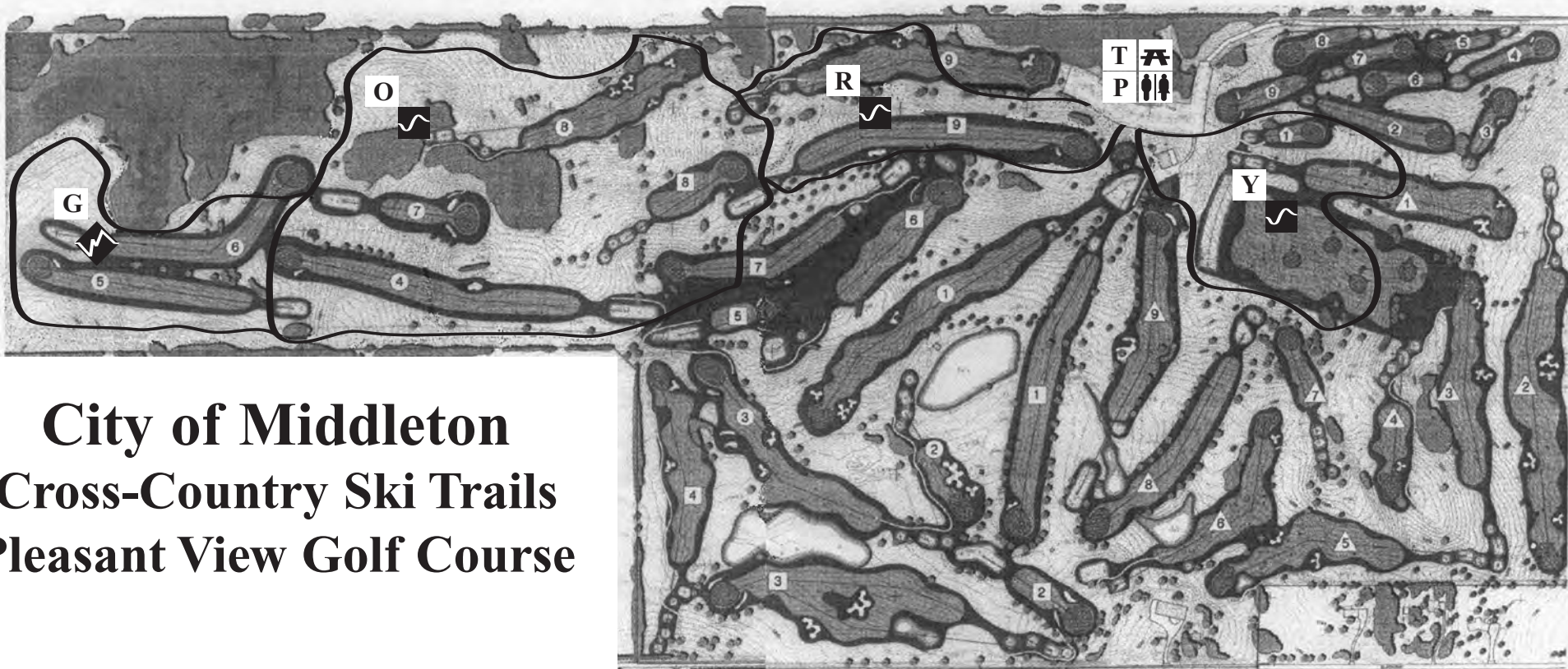
City of Middleton Pleasant View Golf Course Cross-Country Ski Trails



Created by Elissa Andrews,
Girl Scout of Blackhawk Council
for her Gold Badge



MIDDLETON PUBLIC
LANDS DEPARTMENT
7426 HUBBARD AVENUE
MIDDLETON, WI 53562
(608) 827-1044
www.ci.middleton.wi.us



City of Middleton Cross-Country Ski Trails Pleasant View Golf Course

LEGEND

	PARKING
	TRAILHEAD
	PICNIC AREA
	RESTROOMS



SKI TRAILS

Loop Y	Yellow		0.5mi	Skiers of intermediate skill level will enjoy the varied scenery and topography provided by this loop.
		intermediate		
Loop R	Red		0.6mi	Skiers of intermediate skill level will enjoy the varied scenery and topography provided by this loop.
		intermediate		
Loop O	Orange		1.7mi	This loop is ideal for intermediate level skiers who are looking for a longer tour.
		intermediate		
Loop G	Green		2.3mi	This loop is for more experienced skiers who like the challenge of hills.
		most difficult		

